

Carte de Théorie

● Nappes souterraines



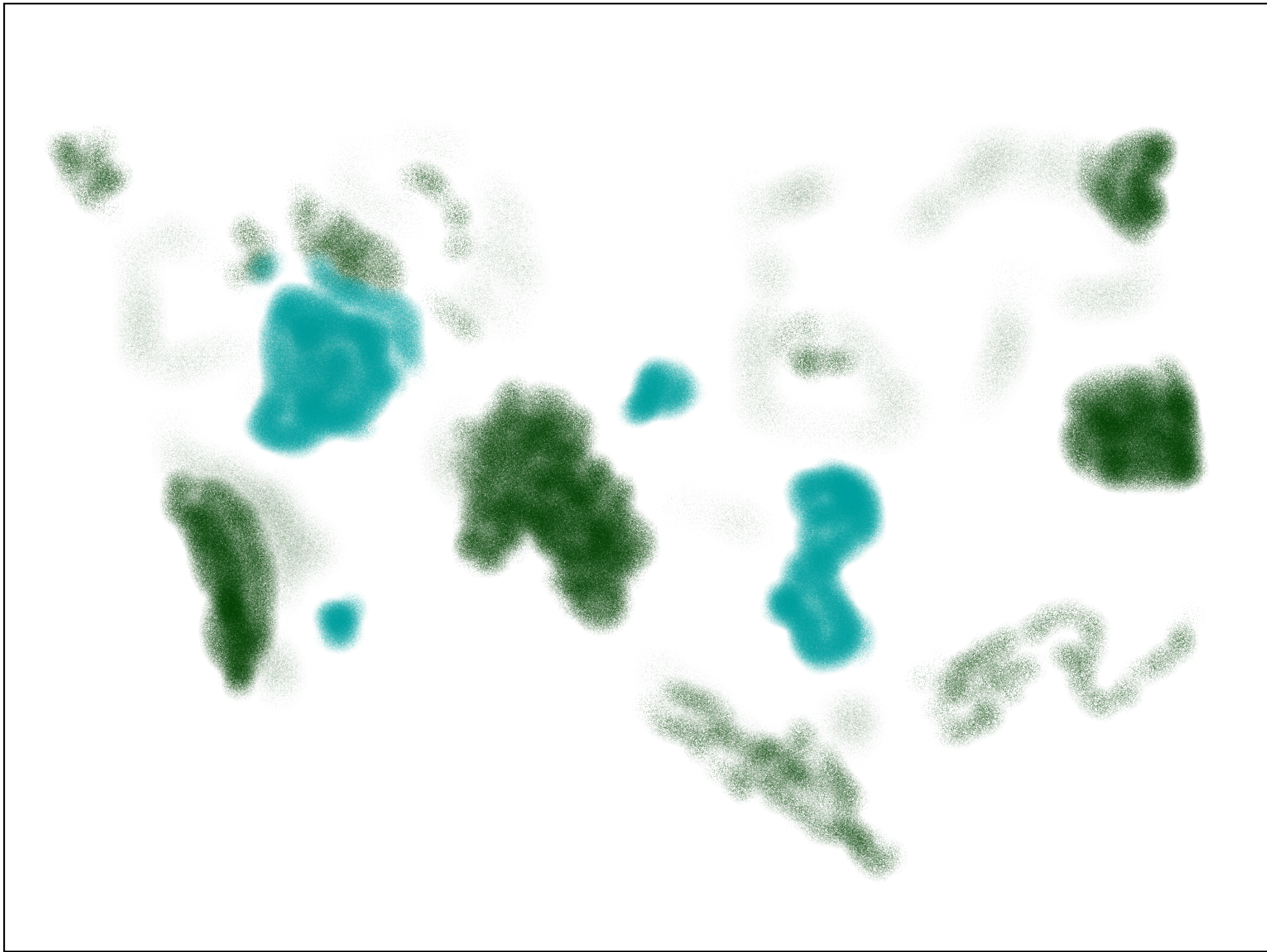
● Zone inondables




Couvert végétal

Forestier

Zone humide



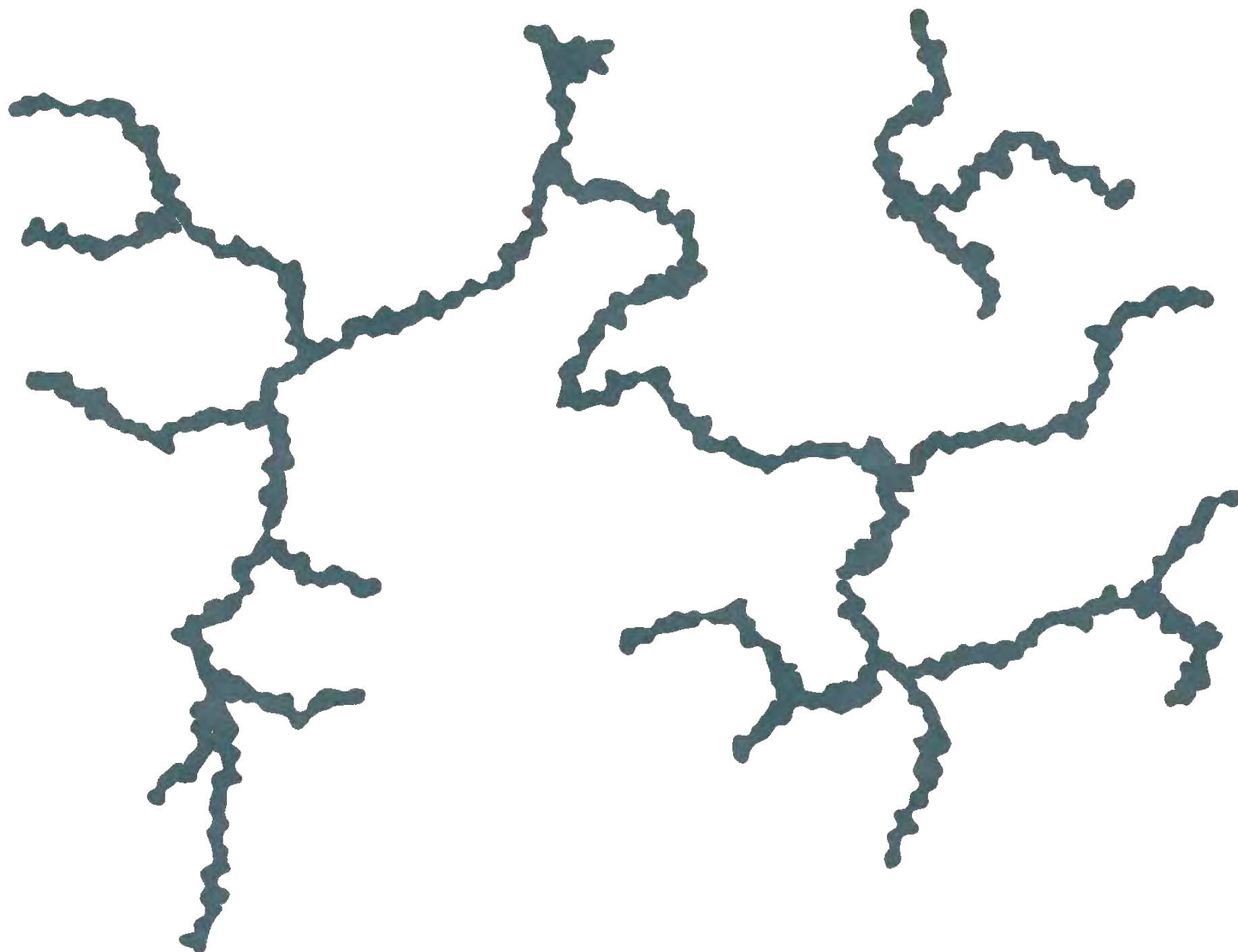
Artificialisation des sols

 Zone imperméabilisée

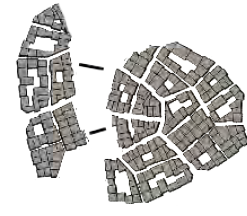
 Zone agricole




Cours d'eau



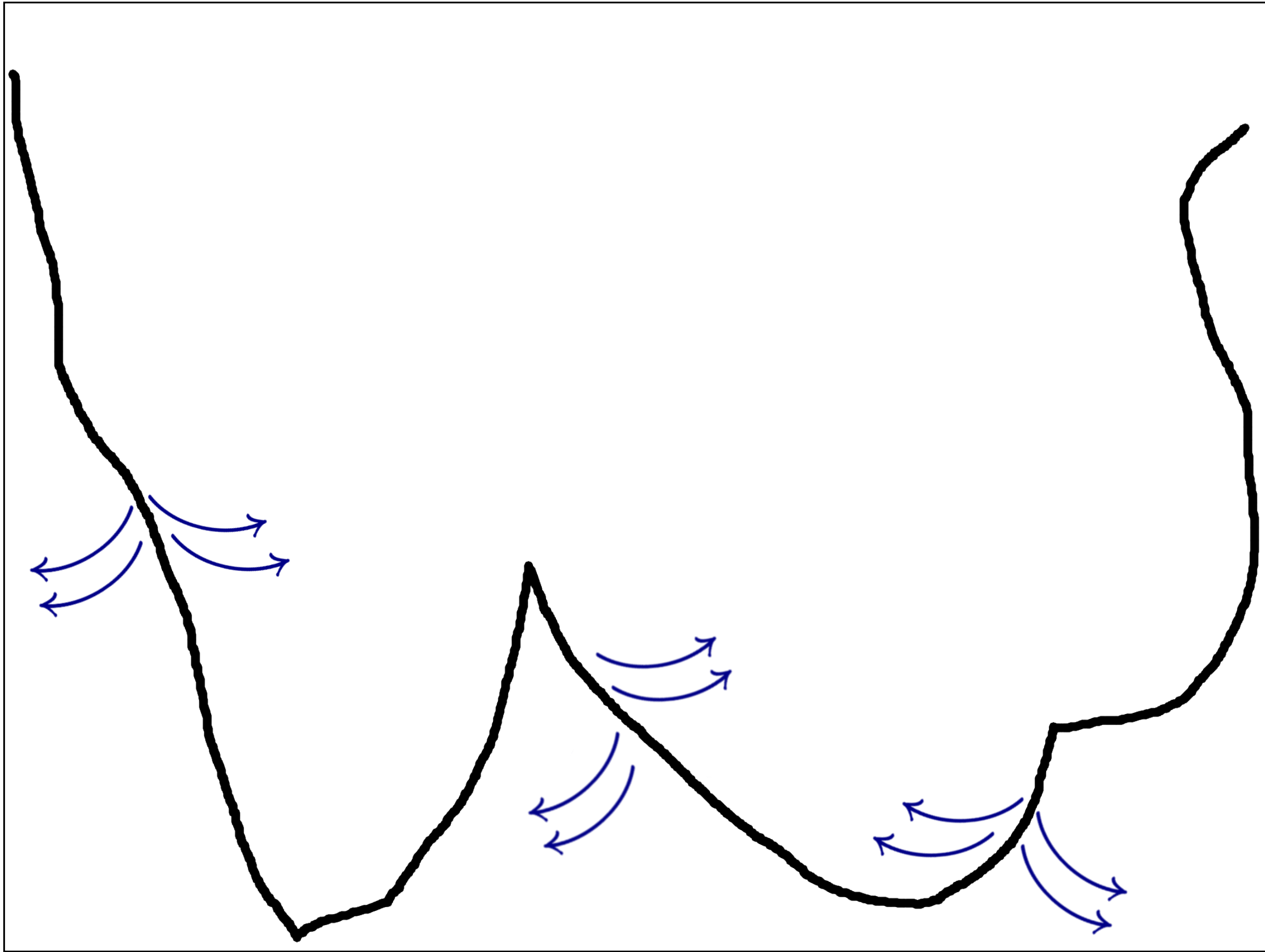
 Agglomérations



 Relief montagneux

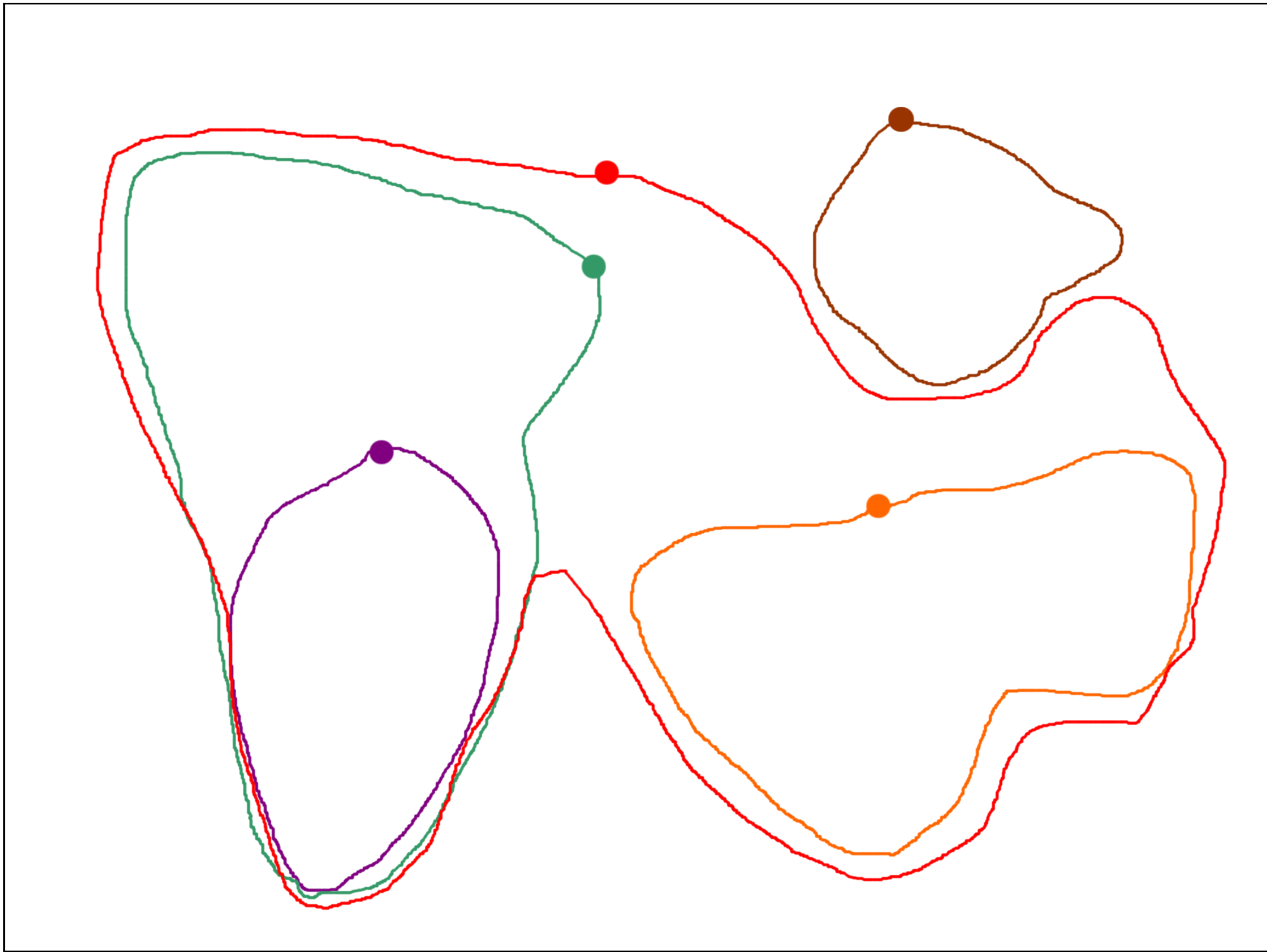


Bassin hydrographique



Bassins versants

- Exutoire
- Frontière



Précipitations

Fortes Faibles

